

BUSINESS GIFTS, PREMIUMS AND INCENTIVES

A detailed map of Venezuela showing various states and cities. The map is overlaid with text. The text 'ARE YOU LOOKING TO GET YOUR BUSINESS ON THE MAP?' is positioned in the upper left quadrant, and 'ARE YOU LOOKING FOR AN INCENTIVE?' is positioned in the lower right quadrant.

ARE YOU LOOKING TO GET YOUR BUSINESS
ON THE MAP?

ARE YOU LOOKING FOR AN INCENTIVE?

WE CAN PERSONALISE OUR MAPS AND ATLASES WITH **YOUR** LOGO...

...WE CAN INSERT PAGES INTO ATLASES WITH INFORMATION ABOUT **YOUR** COMPANY...

...OR WE CAN CREATE AN ENTIRELY BESPOKE PRODUCT FOR **YOU**

Personalised atlases and maps are an excellent way of promoting your company's brand, and make ideal promotional gifts as they have a long shelf-life and high-perceived value. Collins, under the 'Times' and 'Collins' imprints, publishes over 200 maps and atlases, and our titles have been used in many different promotions, from magazine cover mounts and reader offers, to on pack FMCG promotions and corporate gifts.



collins mini world atlas deluxe - gold edition



- 256 pages
- A6 size
- Available with dark blue imitation leather cover with padded front
- Gold page edges

- Innovative and attractive presentation of maps in a convenient size
- Index to over 20,000 place names
- Guide to the world's countries
- Key world and continental statistics

Your logo can be foil blocked in gold or blind embossed on the cover

collins mini world atlas deluxe - silver edition



- 256 pages
- A6 size
- Available with dark blue imitation leather cover with padded front
- Silver page edges

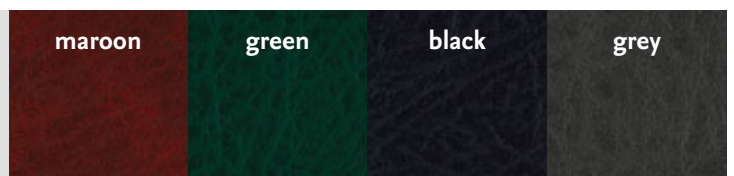
- Innovative and attractive presentation of maps in a convenient size
- Index to over 20,000 place names
- Guide to the world's countries
- Key world and continental statistics

Your logo can be foil blocked in silver or blind embossed on the cover

additional binding colours

We can also offer the mini atlas in different colours with padded or non-padded covers.
Optional Extras:
 Ribbon Marker

Head and tail bands
 Tip-ins – extra pages containing company information




times world atlases - mini edition

- 256 pages
 - A6 size
 - Available with light green imitation linen hardback cover
 - Gold 'Times' blocking on spine
 - Available with or without the 'Times' dustjacket
-
- Detailed, accurate and attractive maps in a convenient size
 - Index to over 20,000 place names
 - Guide to the world's countries

Your logo can be foil blocked in gold or blind embossed on the cover



Optional Extras:
Gilt Corners
Personalised dust jackets



times world atlases - compact edition

- 240 pages
 - A5 size
 - Available with grey imitation linen hardback cover
 - Silver 'Times' blocking on spine
 - Available with or without the 'Times' dustjacket
-
- Detailed, accurate and attractive maps
 - Index to over 25,000 place names
 - Guide to the world's states and territories
 - Maps, statistics and graphics on major geographical themes

Your logo can be foil blocked in silver or blind embossed on the cover



Optional Extras:
Gilt corners
Tip-ins – extra pages containing company information
Personalised dust jackets




times world atlases - desktop edition



- 240 pages
- 25cm x 20cm
- Available with grey imitation linen hardback cover
- Silver 'Times' blocking on spine
- Available with or without the 'Times' dustjacket


- Detailed, accurate and attractive maps
- Index to over 25,000 place names
- Guide to the world's states and territories
- Fascinating information on contemporary themes, such as weather patterns and population growth
- Wide range of topics covered in the world facts and figures section

Your logo can be foil blocked in silver or blind embossed on the cover



Optional Extras:
Gilt Corners
Tip-ins
Personalised dust jackets

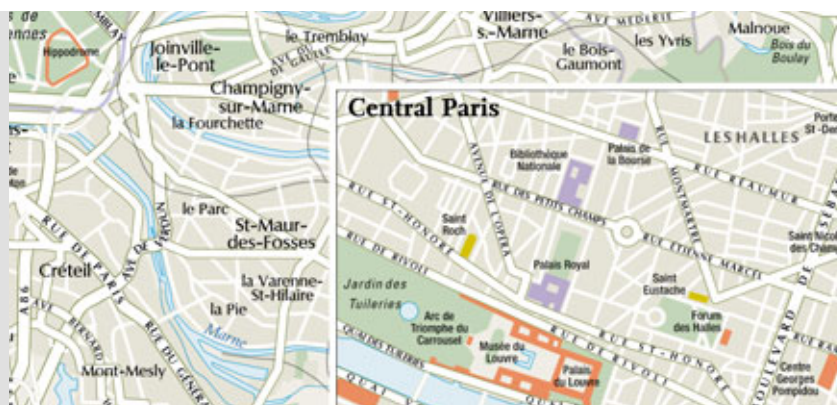

times world atlases - reference edition



- 216 pages
- 34cm x 25cm
- Available with grey imitation linen hardback cover
- Silver 'Times' blocking on spine
- Available with or without the 'Times' dustjacket

- Detailed, accurate and attractive maps
- Index to over 45,000 place names
- Guide to the world's states and territories
- Maps, statistics and graphics on major geographical themes
- Plans of the world's great cities and dramatic satellite images of the continents

Your logo can be foil blocked in silver or blind embossed on the cover



Optional Extras:
Gilt Corners
Tip-ins
Personalised dust jackets

times world atlases - concise edition


- 416 pages
- 38cm x 28cm
- Available with grey imitation linen hardback cover
- Burgundy red 'Times' blocking on spine and cover
- Available with or without the 'Times' dustjacket

- Detailed maps, superbly designed and providing balanced world coverage
- Index to over 130,000 place names
- Maps, images, statistics and commentaries on global issues and major geographical themes
- Comprehensive guide to the world's states and territories
- Plans of the world's great cities
- Spectacular continental satellite images

Your logo can be blind embossed on the cover



- Optional Extras:**
- Gilt Corners
 - Tip-ins
 - Personalised dust jackets



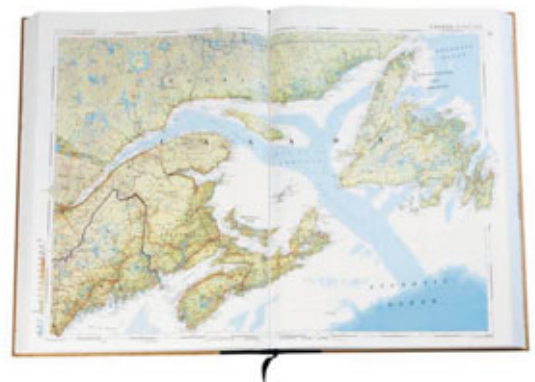

times world atlases - luxury comprehensive edition

'... by far and away the greatest book on earth' (Sir Ranulph Fiennes)

This new 544 page edition covers 58 million square miles of land, 6 billion people, 356,000 miles of coastline and 200,000 places.


- The world's most prestigious and authoritative reference atlas
- 1 million copies sold worldwide
- The atlas authorities trust
- Over 300 pages of illustrations

Handcrafted luxury leather editions created by the internationally renowned book bindery Book Works are now available. Please contact us for more information.




bespoke products

atlases



We can create an entirely bespoke product for you. We can include your own cover design, add extra pages of company information to promote your company and products, customise the look and coverage of the mapping inside the atlas and plot your company locations.



world maps



Our world maps are available in various sizes and scales and can be supplied as flat sheet maps or folded. Our political maps are attractively coloured, and main roads and railways, time zones, main towns and capital cities are shown. We can incorporate your logo and/or locations into the map.



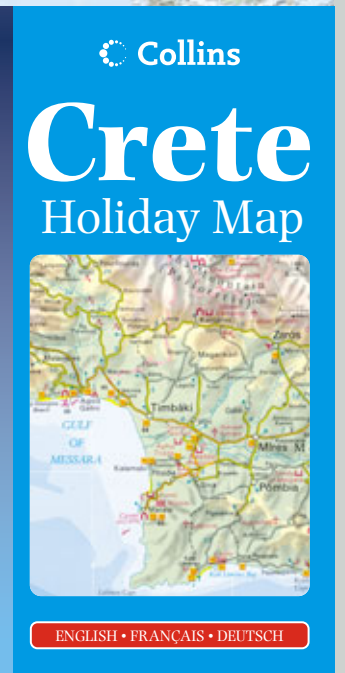


regional / continental maps

Maps available for customisation include:

- Africa
- Europe
- North America
- South America
- Asia
- Middle East
- USA
- France
- Spain and Portugal
- China
- Australia

Sheet maps can be laminated or encapsulated and supplied bulk packed flat on pallets, or rolled and inserted into tubes

Folded maps can be supplied with gloss laminated card covers and can include your own cover design



For more information about our World and European maps and atlases please contact:-

Elizabeth Donald
HarperCollins Publishers
Westerhill Road
Bishopbriggs
Glasgow
G64 2QT
United Kingdom

Tel: 0044 (0)141 306 3209
Email: elizabeth.donald@harpercollins.co.uk or
business.gifts@harpercollins.co.uk